



Your Route Planner Results



For car tax evaders

Your route details - [View summary results](#) | [Plan a new route](#)

From: Manchester, Manchester **To:** LL56 4JR, Y Felinheli
[Reverse this route](#)

Distance: 99.9 **Time:** 2 hr 14 min
 miles
[Show](#)
 in
 kilometres





[Print this page](#)

[Send to a friend](#)

[Show map of route](#)

[Map of destination](#)

Travel and (miles) then		to take	total (miles)
0.00	Start out at Manchester, Manchester	A6	0.00
0.06	Turn right onto Chatham Street	Chatham Street	0.06
0.01	Turn right onto the A6	A6	0.07
0.08	Turn left onto the A5103	A5103	0.14
0.44	Turn right onto the A34	A34	0.58
0.10	Turn left onto the A5103	A5103	0.69
0.53	At roundabout take the 2nd exit onto the A5103 (signposted Birmingham M6)	A5103	1.21
0.62	At traffic signals continue forward onto the A5103	A5103	1.83
1.16	Shell Princess Park Way	A5103	2.99
0.26	Warning: Speed Cameras along the A5103 RoadPilot	A5103	3.25
3.04	Continue forward onto the M56 (signposted Chester, Warrington, M'cr, Wythenshawe, Birmingham, M6, M56)	M56	6.29
3.05	Travelodge (Manchester Airport - Jct 6)	M56	9.34
22.91	Chester Service Area (ROAD CHEF)	M56	32.25

6.21	At roundabout take the 1st exit onto the A5117 (signposted North Wales)	A5117	38.46
0.69	At roundabout take the 2nd exit onto the A5117 (signposted North Wales)	A5117	39.15
1.54	Bear left onto the A550	A550	40.69
1.67	Continue forward onto the A494	A494	42.36
0.67	Queensferry Bridge	A494	43.03
2.71	Continue forward onto the A55	A55	45.74
0.75	Travelodge (Chester - Northop Hall) 	A55	46.49
4.42	Travelodge (Halkyn) 	A55	50.91
18.65	Shell Threeways Garage (Junction 24)	A55	69.56
10.25	Shell Black Cat (Junction 19)	A55	79.81
1.87	Conwy Tunnel	A55	81.68
1.93	Warning: Speed Cameras along the A55 	A55	83.60
0.35	Penmaenbach Tunnel	A55	83.96
0.86	Shell Orme View	A55	84.82
0.53	At Junction 16 roundabout take the 2nd exit onto the A55 (signposted Bangor)	A55	85.35
1.69	Pen-y-Clip Tunnel	A55	87.04
1.15	At Junction 15 roundabout take the 2nd exit onto the A55 (signposted Bangor)	A55	88.19
6.66	Travelodge (Bangor - Jct with A5) 	A55	94.85
3.31	Leave the A55 at junction 9, then at roundabout take the 2nd exit onto the A487 (signposted Caernarfon)	A487	98.16
0.82	At roundabout take the 3rd exit onto the B4547 (signposted Llanberis)	B4547	98.98
0.50	Continue forward onto Stryd Bangor	Stryd Bangor	99.48
0.31	Turn left onto Aber Pwll	Aber Pwll	99.79
0.07	Arrive at LL56 4JR, Y Felinheli	Unclassified	99.86
-	Section time 2: 14, Total time 2: 14	-	-

Map Finder

Search for:

[Get map >>](#)

About your route

This recommended route is designed as a guide to help you get to your destination safely and easily. We consider this to be the quickest and easiest (but not necessarily the shortest) route, based on average off-peak driving conditions.

If you find an error or omission, [please let us know](#) so we can correct it for future users.

Always use your mobile phone safely – park legally before dialling or checking text messages. You must not use this route in a way that interferes with your control of your vehicle, or otherwise endangers your safety or the safety of others.

No representation is made or guarantee given as to the content or usability of these directions. TheAA.com and its suppliers assume no responsibility for any loss or delay resulting from use of these directions.

Please read our [Traffic and Travel Terms and Conditions](#).

and at least **£47** when you
come back from **Virgin**.



**Don't let a breakdown spoil your travel plans.
If you do break down call: 0800 88 77 66**

AA Roadwatch: Call us for the latest traffic and weather news – 09003 401 100 or 401 100 from your mobile. Lines are open 24 hours a day, 365 days a year. Calls cost a minimum of 60p per minute. Mobile rates vary.